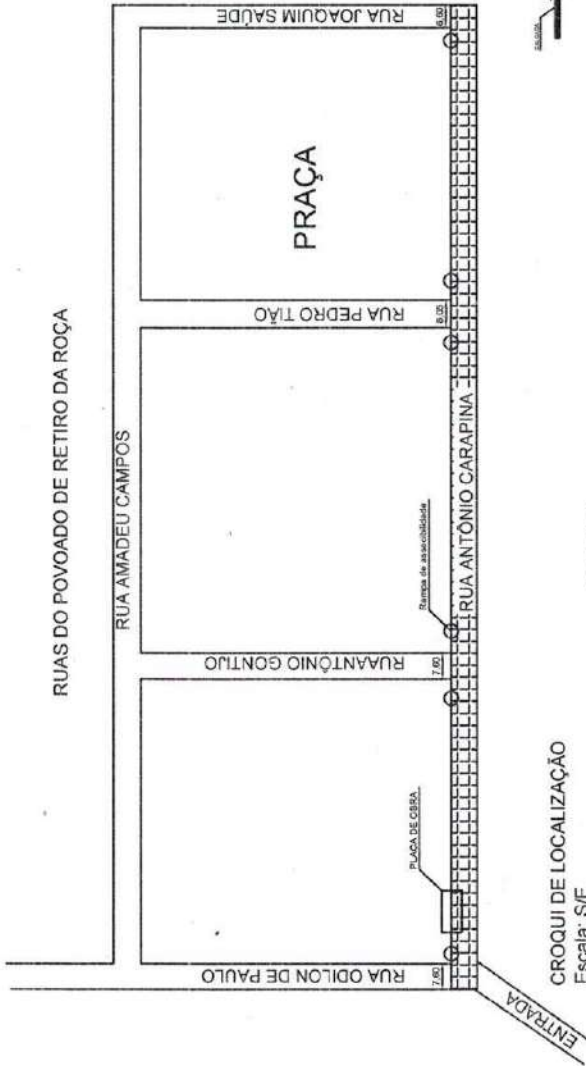


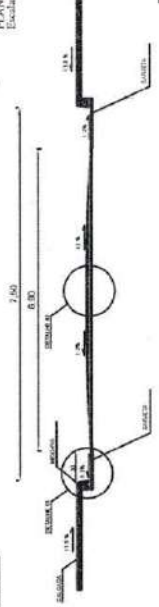
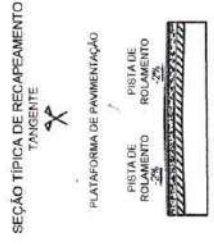
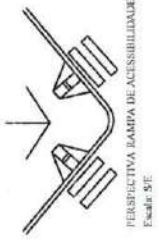
RUAS DO POVOADO DE RETIRO DA ROÇA



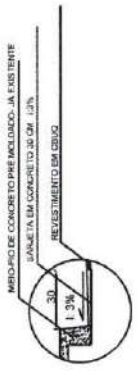
CROQUI DE LOCALIZAÇÃO
Escala: S/E

Coordenadas Geográficas UTM
Rua Antônio Carapina: 17°57'16.6" S, 46°41'42.8" W

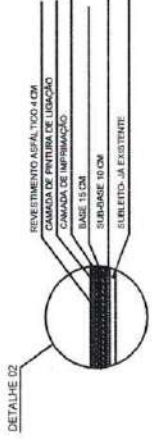
LEGENDA
○ RAMPAS DE ACESSIBILIDADE
▨ Local da Obra



CORTE TRANSVERSAL PISTA DE ROUPEAMENTO RUA ANTONIO CARAPINA




DETALHE D1 - MEIO-FIO E SARJETA - PAVIMENTAÇÃO ASFÁLTICA



DETALHE D2 - CORRE CALÇADA

Quadro de áreas de Repapeamento
RUA ANTONIO CARAPINA 2.917,75 m²

| | |
|-------------------------------------|------------------|
| PREFEITURA MUNICIPAL DE LAGAMAR | |
| SECRETARIA MUNICIPAL DE OBRAS | DATA: 08/12/2019 |
| ÁREA: 2.917,75 m² | |
| PROJETO PAVIMENTAÇÃO ASFÁLTICA | |
| LOCAL DA OBRA: RUA ANTONIO CARAPINA | |
| FOUNDAÇÃO DE RETIRO DA ROÇA | |
| PROJETA | 01/01 |



RUA ANTONIO CARAPINA

PLANTA BAIXA
Escala 1:400